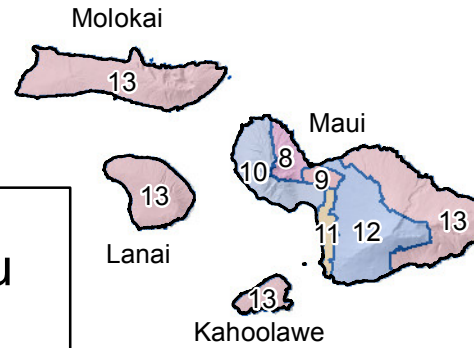
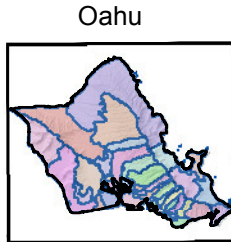
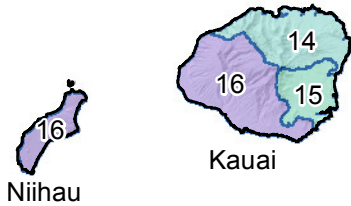


State House Districts State of Hawaii (2012)



This map was produced by the Office of Planning (OP) for planning purposes. It should not be used for boundary interpretations or other spatial analysis beyond the limitations of the data. Information regarding compilation dates and accuracy of the data presented can be obtained from OP. Map No.: 20131126-03-DK
Map Date: 11/26/13
Sources:
State House Districts: State of Hawaii
Office of Elections, 2011.

